


YBSH-147
APN: 033-440-001, -004, & -005
PROPOSED ACQUISITION

CONFIDENTIAL - NOT FOR PUBLIC DISTRIBUTION

 **PROJECT FOOTPRINT**  **PROPOSED ACQUISITION**

OWNERSHIP: H POND LLC, A CALIFORNIA LLC

APN: 033-440-001, -004, & -005

DWR PARCEL NO.: YBSH-147
FIELD DIVISION: DELTA
DWR PROJECT: YOLO BYPASS SALMONID HABITAT RESTORATION AND FISH PASSAGE PROJECT

COUNTY: YOLO
PROPOSED ACQUISITION AREA: 499.52 AC
PROPOSED ACQUISITION TYPE: FLOWAGE EASEMENT

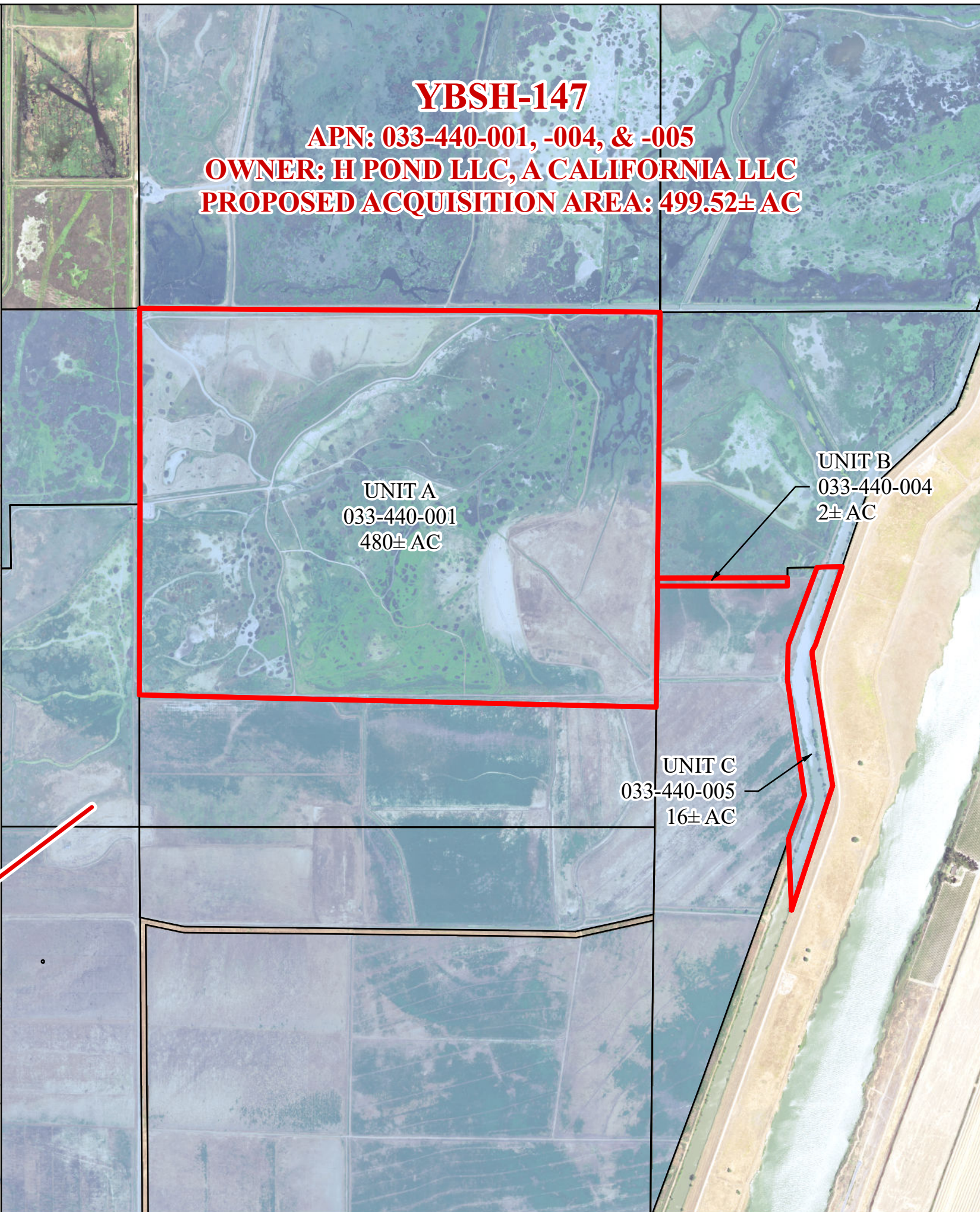
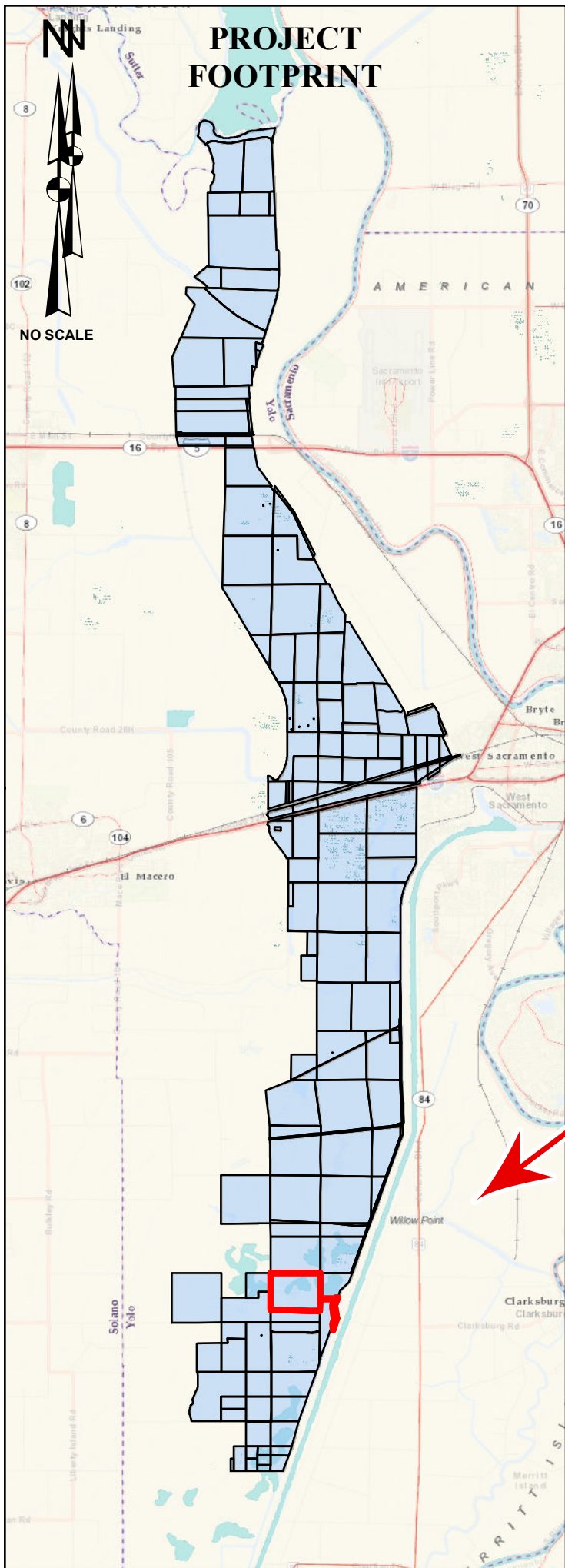
ADDRESS 1: H Pond LLC
Dean Ongaro
3600 Arden Creek Road
Sacramento, CA 95864

ADDRESS 2: H Pond LLC
Tim Sloan
2295 Gateway Oaks Drive, Suite 200
Sacramento, CA 95833

ADDRESS 3:

Note: Information shown on this map is compiled from numerous sources and may not be complete or accurate. This includes Assessor parcel lines, numbers, and ownership information provided by Yolo County.

DWR makes no claims, representations, or warranties (express or implied) concerning the validity, reliability, or accuracy of the GIS data contained herein. All areas shown are approximations based on GIS calculations. Each user is responsible for determining its suitability for his or her intended use or purpose. This exhibit does not represent a survey and is for informational purposes only.



YBSH-147
APN: 033-440-001, -004, & -005
OWNER: H POND LLC, A CALIFORNIA LLC
PROPOSED ACQUISITION AREA: 499.52± AC

UNIT A
033-440-001
480± AC

UNIT B
033-440-004
2± AC

UNIT C
033-440-005
16± AC

